









GRANDE PRAIRIE AND AREA INFORMATION MAP

Emergency Dial 911

-  Hospital
-  Police
-  Airport
-  Information
-  Firehalls
-  Schools
-  Shopping Centres
-  Parks

-  Railroad
-  Truck Routes
-  Dangerous Goods Route (Information Phone 538-0393)

- 1 Army, Navy and Air Force Club
- 2 Bear Creek Golf & Winter Club
- 3 Centre 2000 Trade & Tourism Centre (11330-106 Street, Phone 513-0240)
Chamber of Commerce (Phone 532-5340)
Grande Prairie Regional Tourism Association (Phone 539-7688)
- 4 Centre for Creative Arts (9904-101 Avenue, Phone 814-6080)
- 5 City Hall (10205-98 Street, Phone 538-0300)
- 6 City Service Centre
- 7 Coca-Cola Centre (#6 Knowledge Way, Phone 513-5252)
- 8 Crystal Centre (10017-99 Avenue, Phone 538-0334)
- 9 "D" Coy Armouries
- 10 Dave Barr Arena (9535-Prairie Road, Phone 539-6158)
- 11 Golden Age Centre (10222-101 Avenue, Phone 532-5818)
- 12 Grande Prairie Curling Club (10127-99 Avenue, Phone 532-7221)
- 13 Grande Prairie Golf & Country Club
- 14 Grande Prairie Regional College (10726-106 Avenue, Phone 539-2911)
- 15 The Leisure Centre (11313-105 Street, Phone 538-0455)
- 16 Muskoseepi Park (102 Street 102 Avenue, Phone 538-0451)
- 17 Pioneer Museum (10329-101 Avenue, Phone 532-5482)
- 18 Prairie Art Gallery (10209-99 Street, Phone 532-8111)
- 19 Provincial Building (10320-99 Street)
- 20 Public Library (9910-99 Avenue, Phone 532-3850)
- 21 Rotary Campground (10747-108 Street, Phone 532-1137)
- 22 Second Street Theatre (10130-98 Avenue, Phone 538-1516)
- 23 South Bear Creek Park

